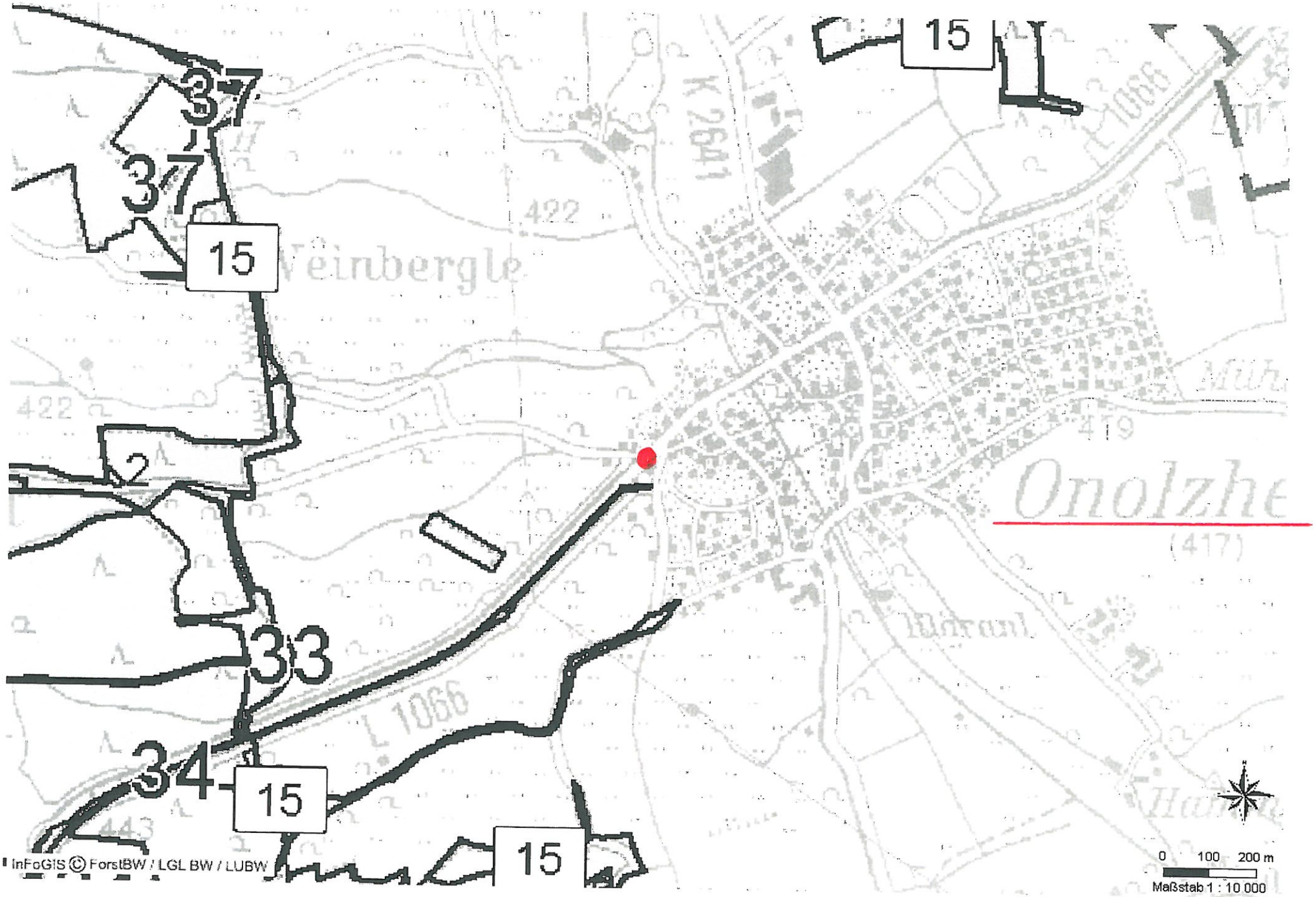
37
37
15
2
33
34
15
15
15
K 2641
L 1066
L 1066
422
422
Weinbergle
Onolzhe
(417)
419
InFoGIS © ForstBW / LGL BW / LUBW
0 100 200 m
Maßstab 1 : 10 000

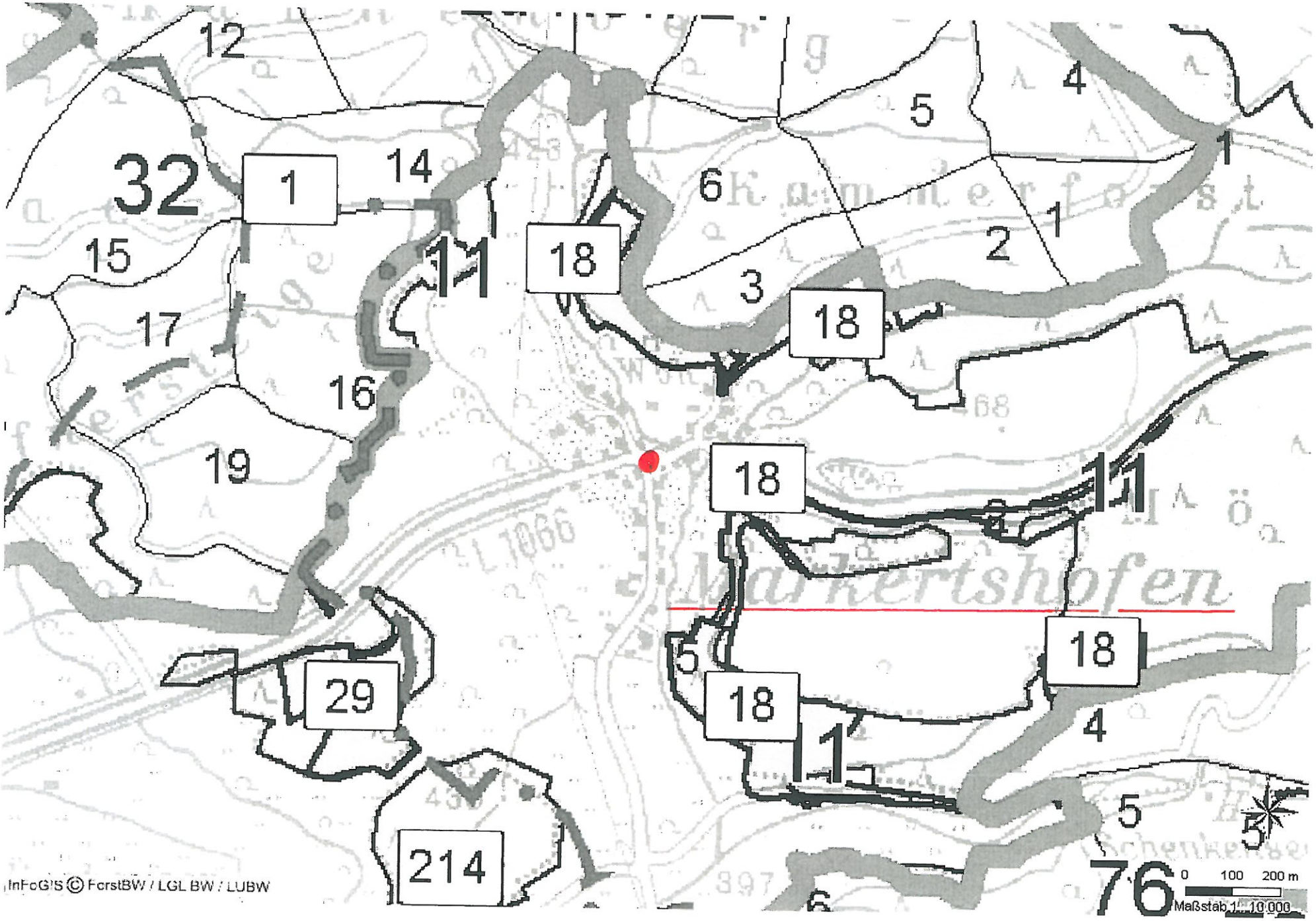
12
32
1
14
15
17
16
19
11
18
6
5
4
1
2
1
3
18
18
11
Markertshofen
18
5
18
29
18
1
4
5
5
214
76
InFoGIS © ForstBW / LGL BW / LUBW
0 100 200 m
Maßstab 1:10.000

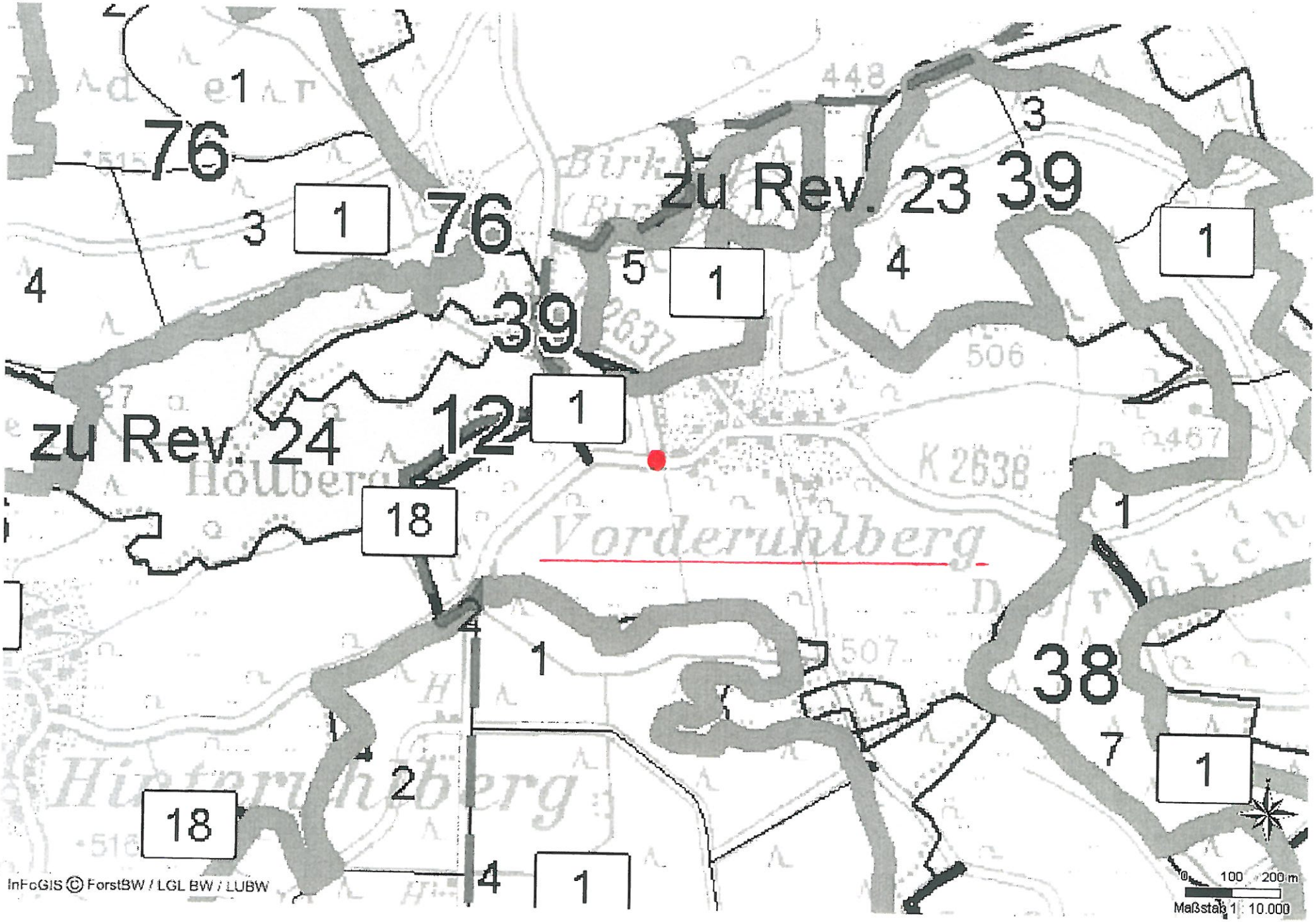
76
1
3
4
76
39
12
1
18
zu Rev. 24
Höllberg
5
1
zu Rev. 23
39
4
1
448
3
506
K 2638
1
Vorderuhlberg
1
38
7
1
2
Hinteruhlberg
18
4
1
InFoGIS © ForstBW / LGL BW / LUBW
0 100 200 m
Maßstab 1 : 10.000

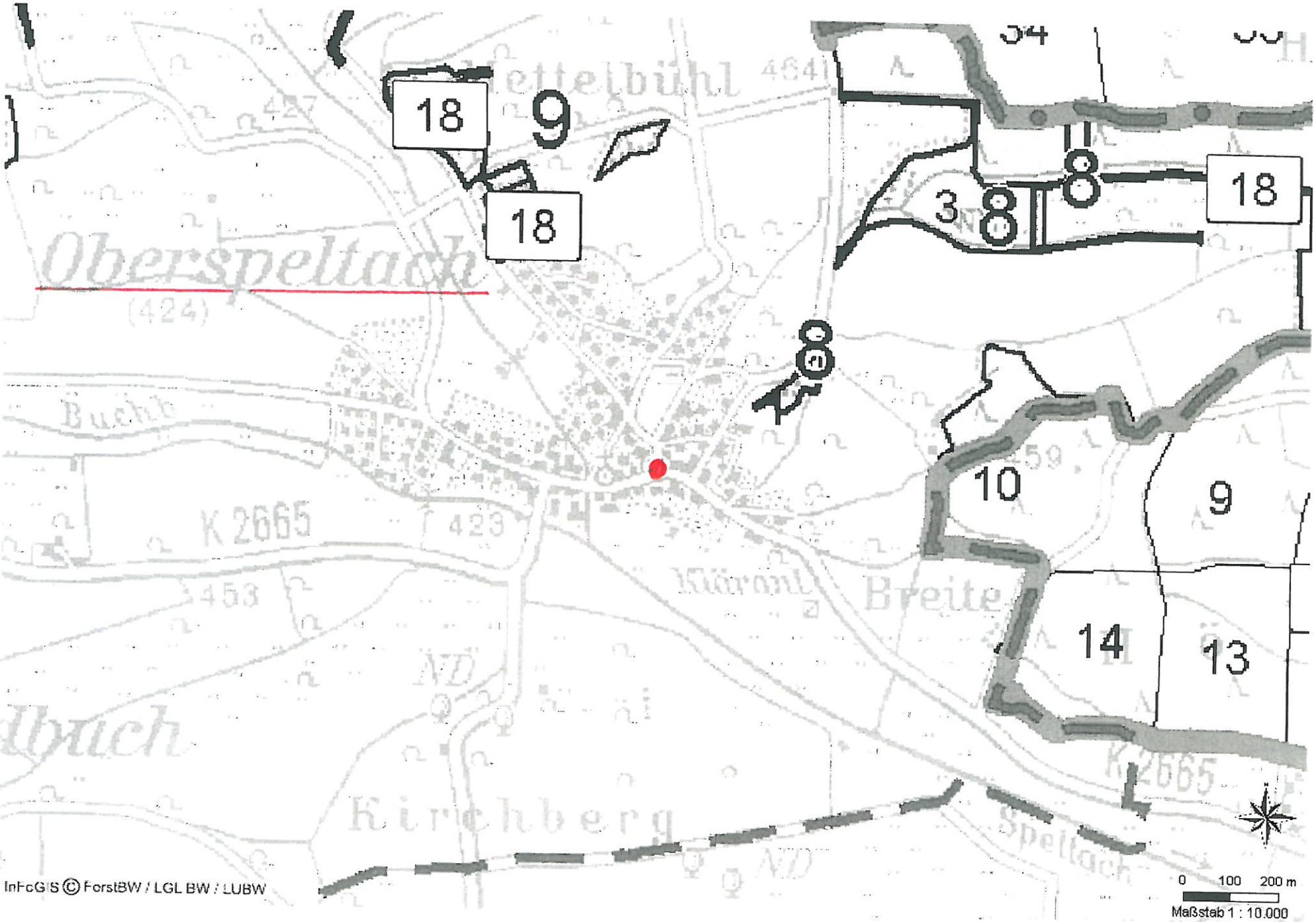
18
9
18
Oberspeltach
(424)
Buchb
K 2665
423
453
Kiäroni
Breite
ND
Kirchberg
ND
3
8
8
18
8
10
9
14
13
K2665
Speltach
InFoGIS © ForstBW / LGL BW / LUBW
0 100 200 m
Maßstab 1 : 10.000

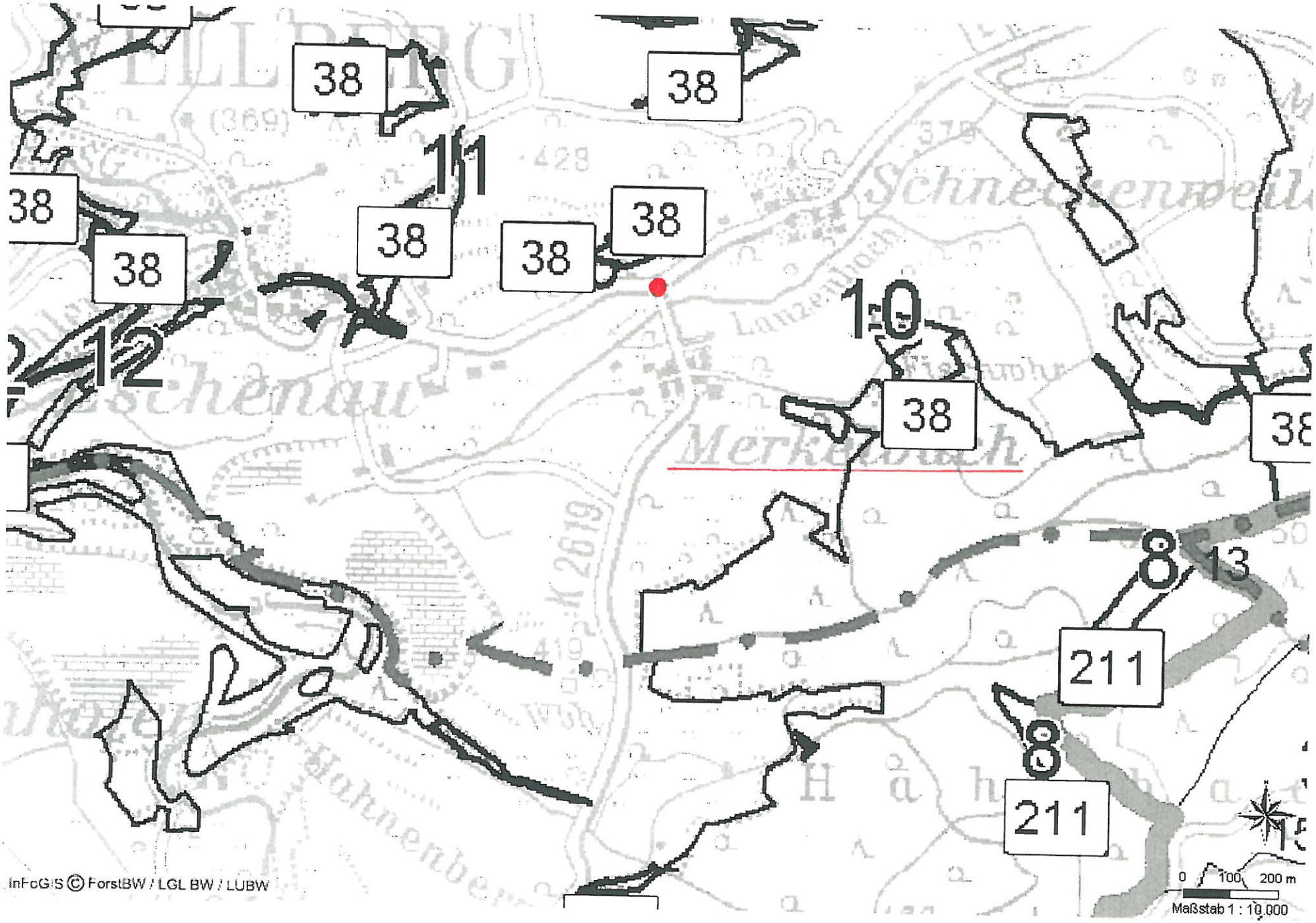
38
38
38
38
38
38
38
38
38
11
12
10
8
13
8
211
211
Schneckenweil
Lanzenbach
Merkelbach
Hahnenberg
K 2619
InFoGIS © ForstBW / LGL BW / LUBW
0 100 200 m
Maßstab 1 : 10.000

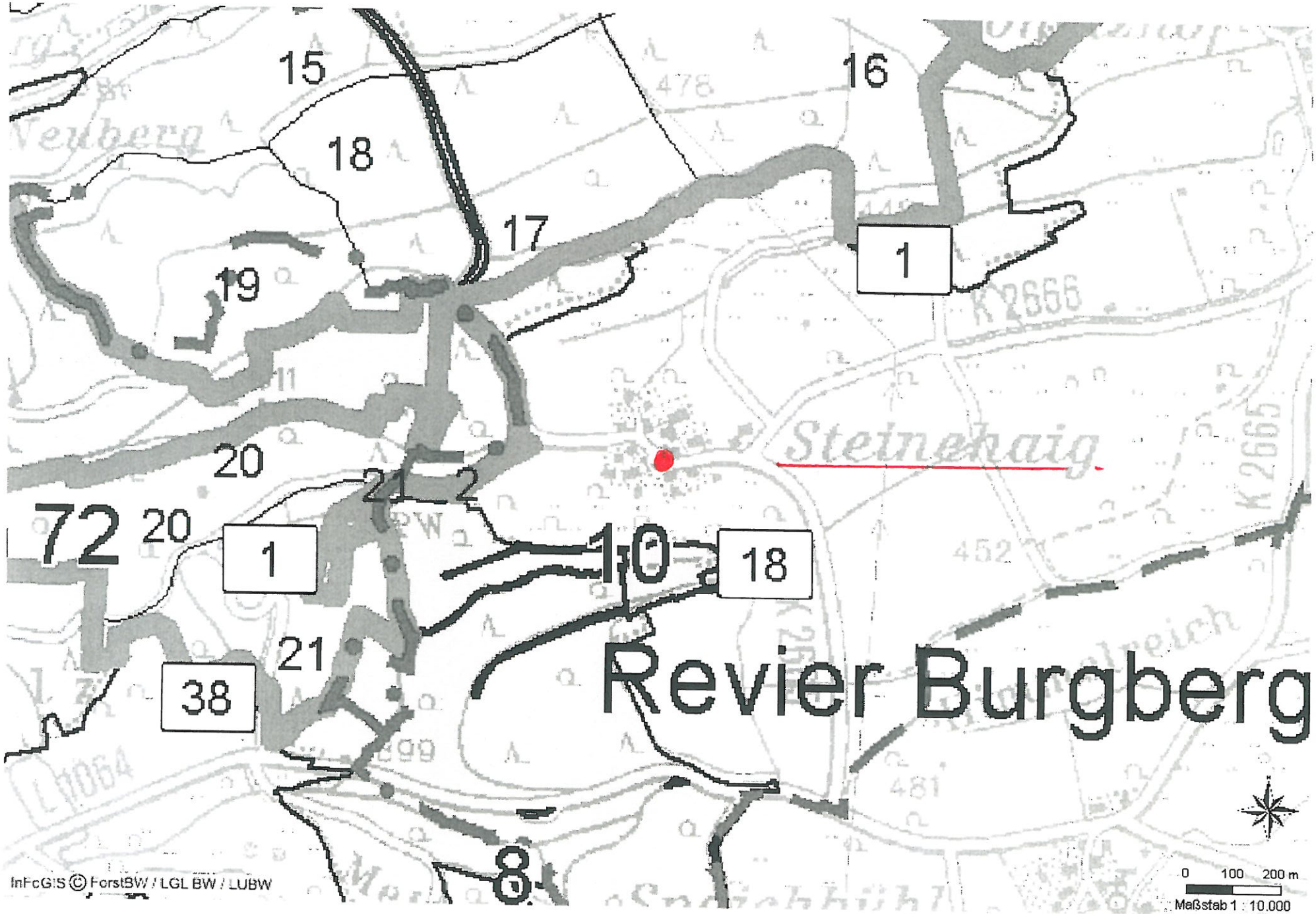
Revier Burgberg
15
16
18
17
19
1
20
21
72
20
1
10
18
21
38
8
Steinenhaig
K2666
K2665
InFoGIS © ForstBW / LGL BW / LUBW
0 100 200 m
Maßstab 1 : 10.000

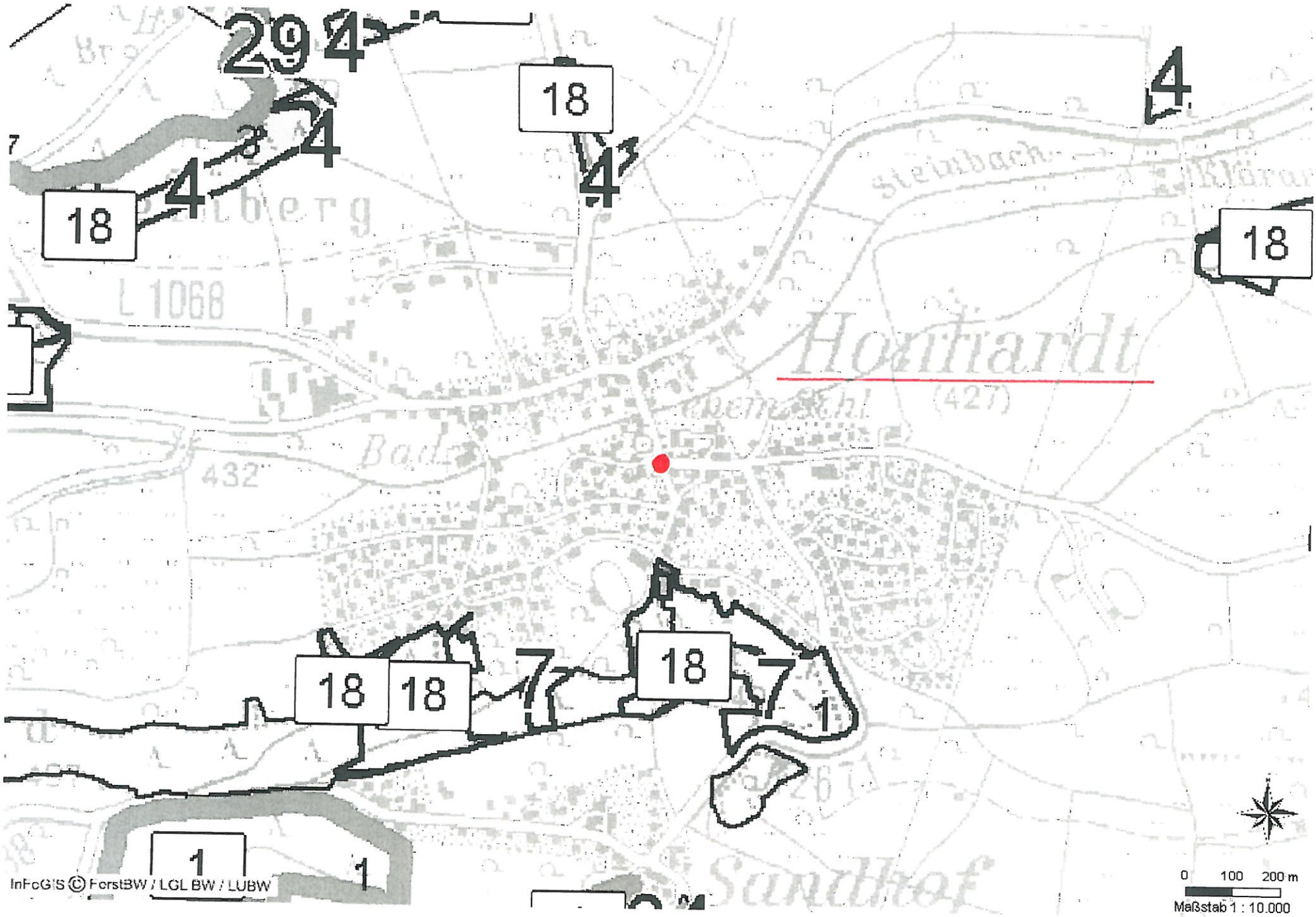
29
4
18
4
4
4
18
4
18
L 1068
Hornhardt
Bad
432
18
18
7
18
7
1
1
1
Sandhof
InFoGIS © ForstBW / LGL BW / LUBW
0 100 200 m
Maßstab 1 : 10.000